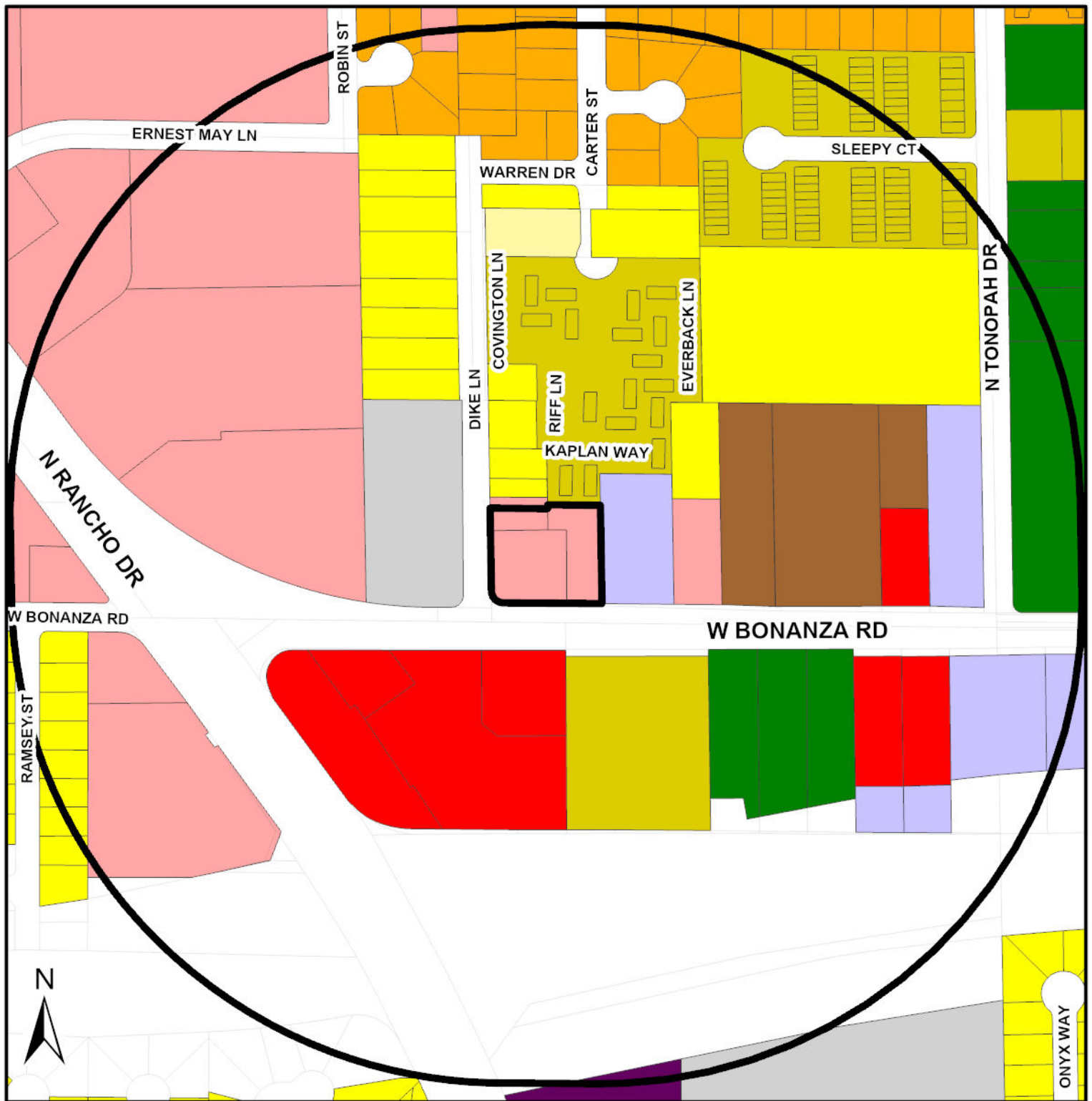











































22-0272-ZON1



Zoning						
	U - (GPA Designation) Undeveloped		R-MH - Mobile/Manufactured Residence	Home		P-R - Professional Offices and Parking
	R-A - Ranch Acres		R-MHP - Residential Mobile/Manufactured Home Park			P-O - Professional Office
	R-E - Residence Estates		T3-N - T3 Neighborhood			N-S - Neighborhood Service
	R-D - Single Family Residential-Restricted		T3-N-O - T3 Neighborhood Open			O - Office
	R-PD - Residential Planned Development		T4-C - T4 Corridor			C-D - Designed Commercial
	R-CL - Single Family Compact-Lot		T4-MS - T4 Main Street			C-1 - Limited Commercial
	R-SL - Residential Small Lot		T4-N - T4 Neighborhood			C-2 - General Commercial
	R-TH - Single Family Attached		T5-N - T5 Neighborhood			C-PB - Planned Business Park
	R-2 - Medium-Low Density Residential		T5-M - T5 Maker			C-M - Commercial/Industrial
	R-3 - Medium Density Residential		T5-MS - T5 Main Street			M - Industrial
	R-4 - High Density Residential		T5-C - T5 Corridor			C-V - Civic
	R-5 - Apartment		T6-UC - T6 Urban Core			P-C - Planned Community
			T6-UG - T6 Urban General			T-D - Traditional Development
			T6-UG-L -T6 Urban General Limited			PD - Planned Development
						T-C - Town Center

**FROM C-1
TO C-M**



GIS maps are normally produced only to meet the needs of the City. Due to continuous development activity this map is for reference only. Geographic Information Systems Planning & Development Dept. 712-225-6301 Date: Thursday, June 2, 2022